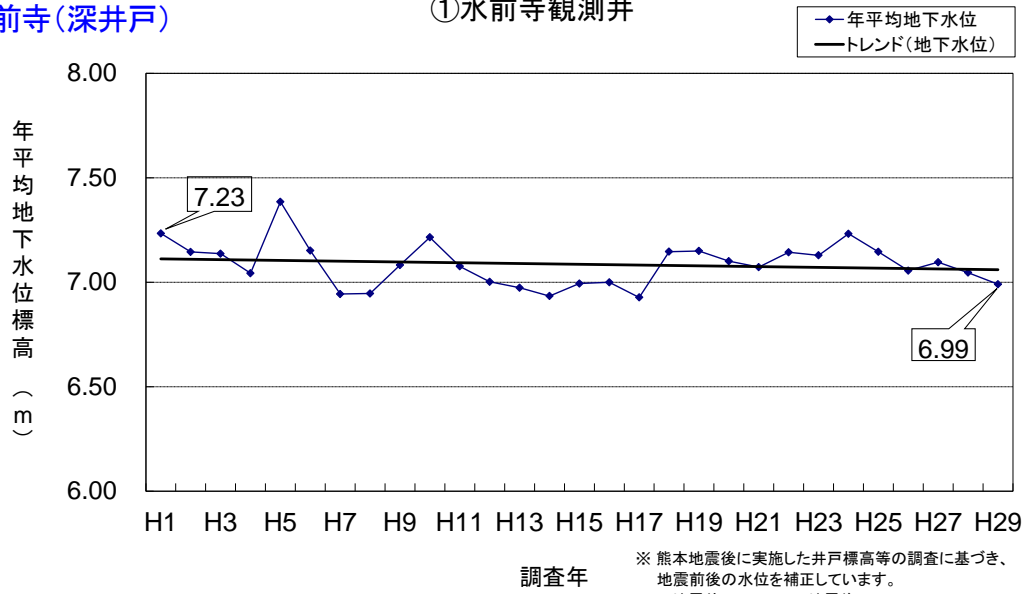


熊本県内の 33 ヶ所の年平均地下水位 一覧

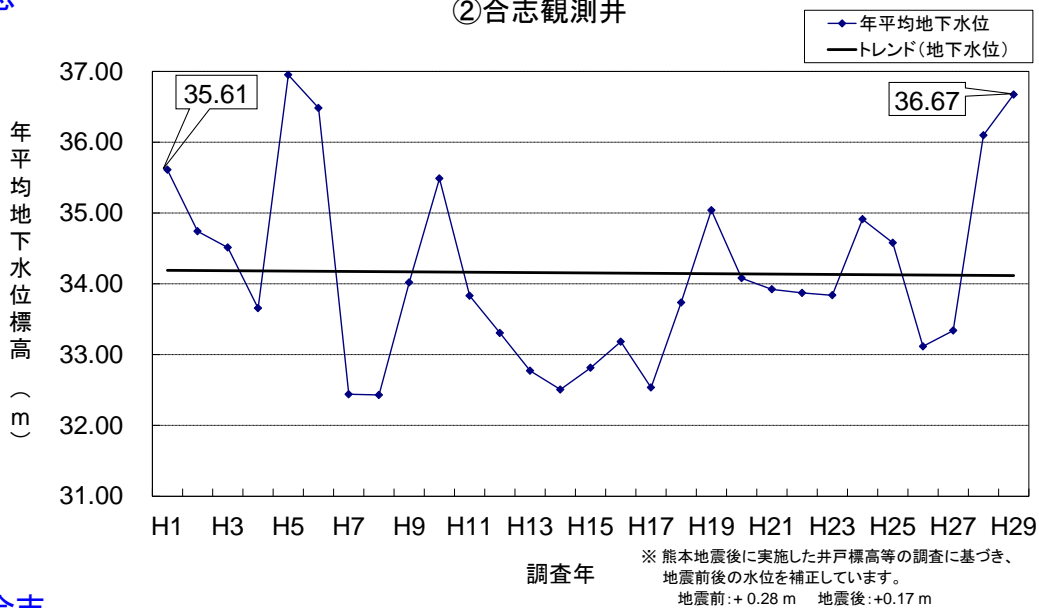
1. 水前寺(深井戸)

①水前寺観測井



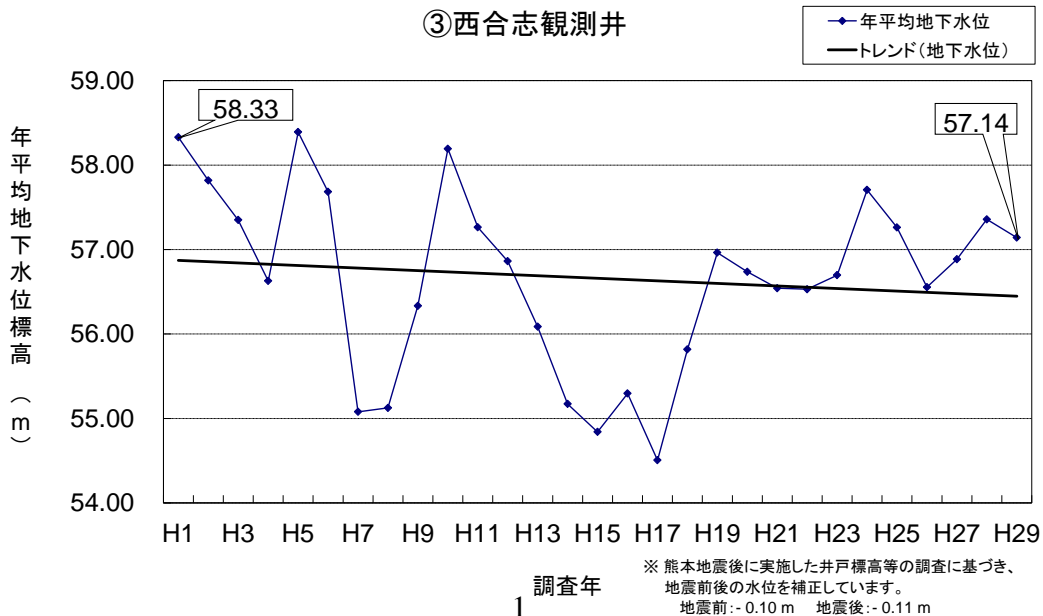
2. 合志

②合志観測井



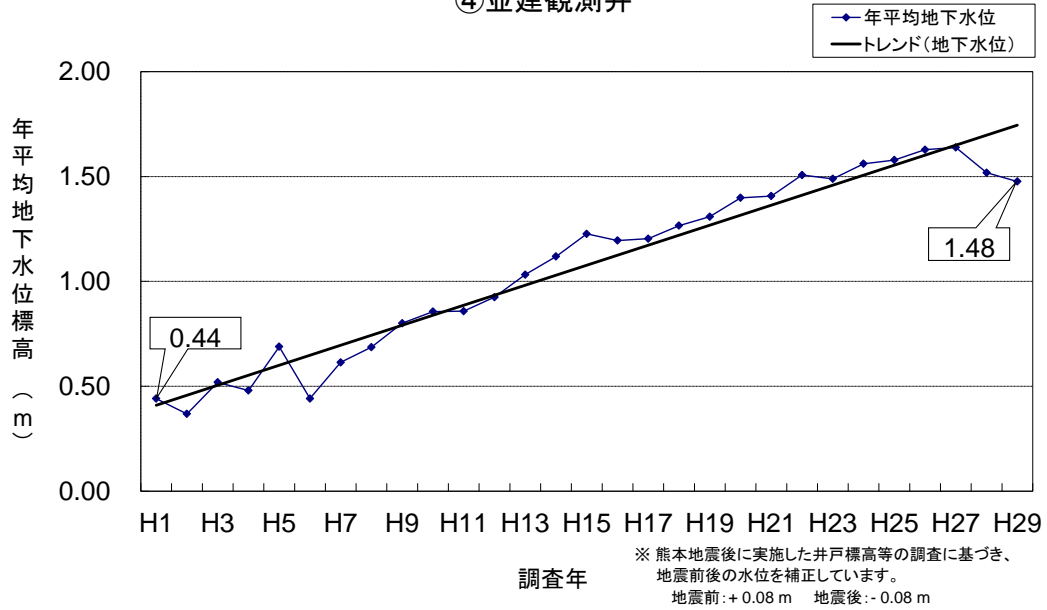
3. 西合志

③西合志観測井



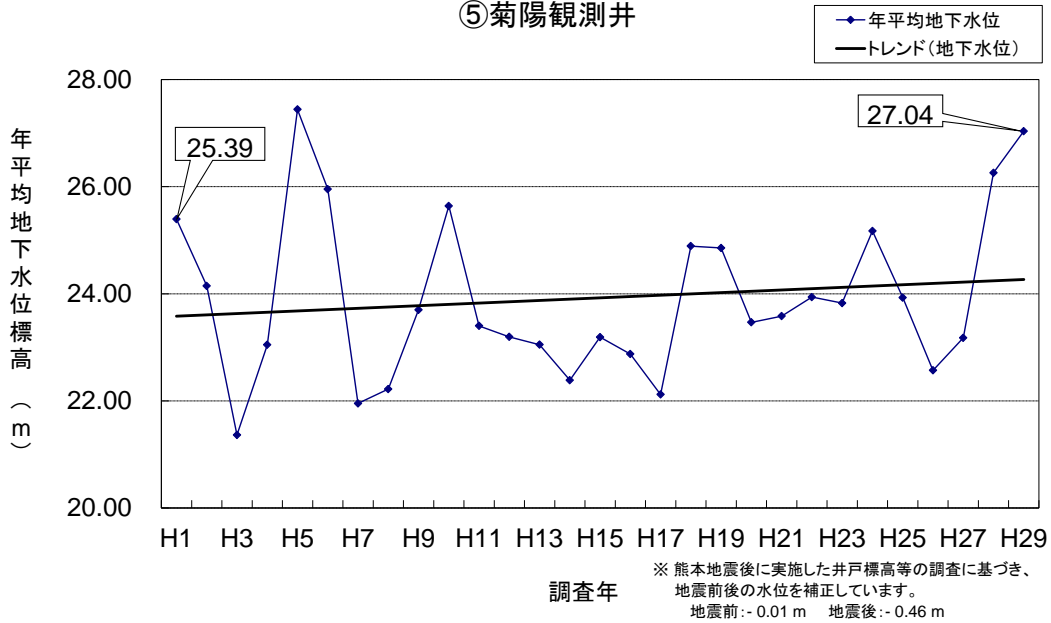
4. 並建

④並建観測井



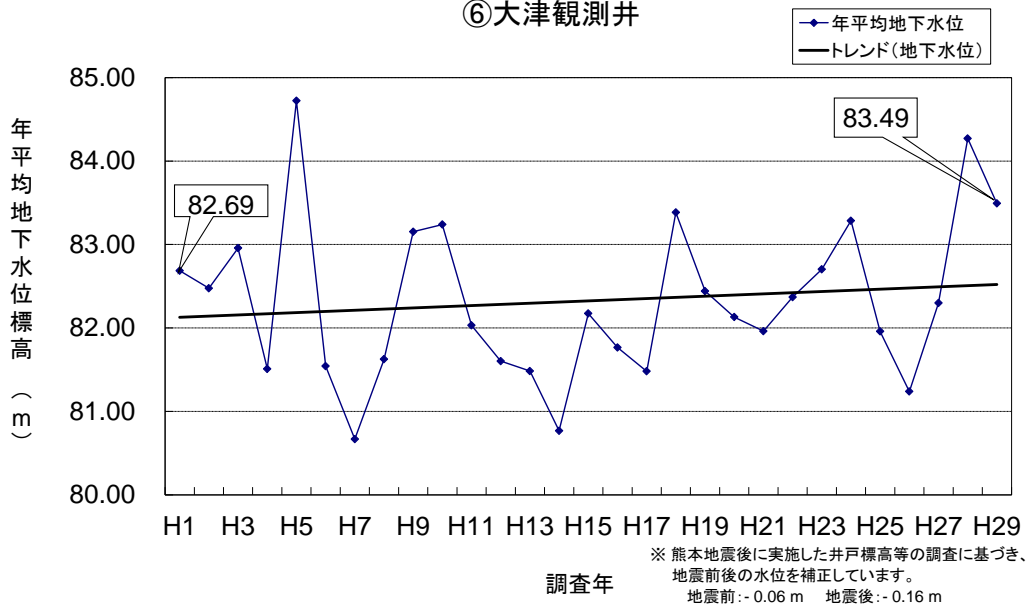
5. 菊陽

⑤菊陽観測井

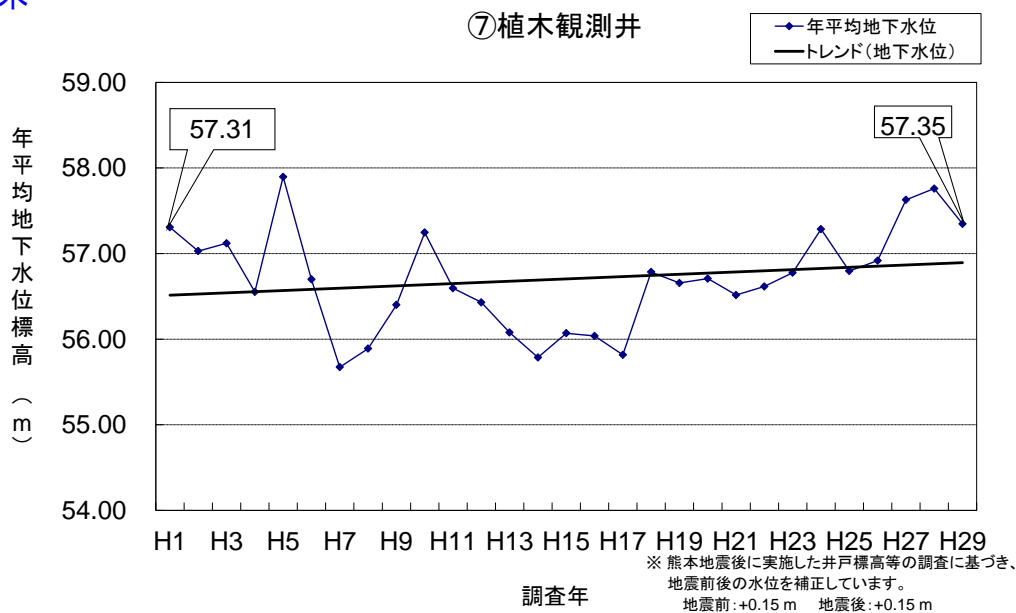


6. 大津

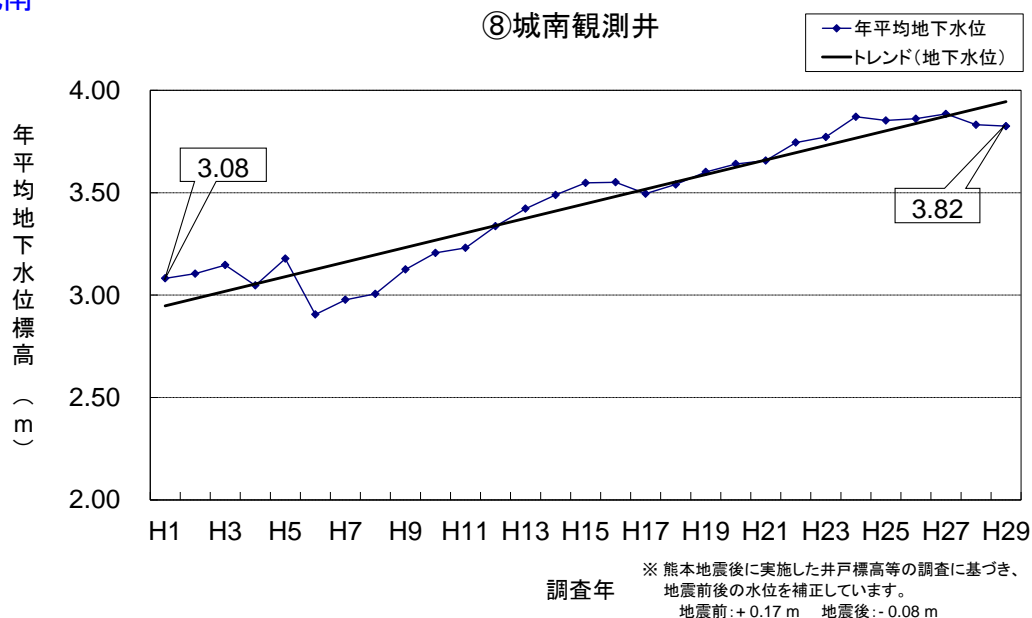
⑥大津観測井



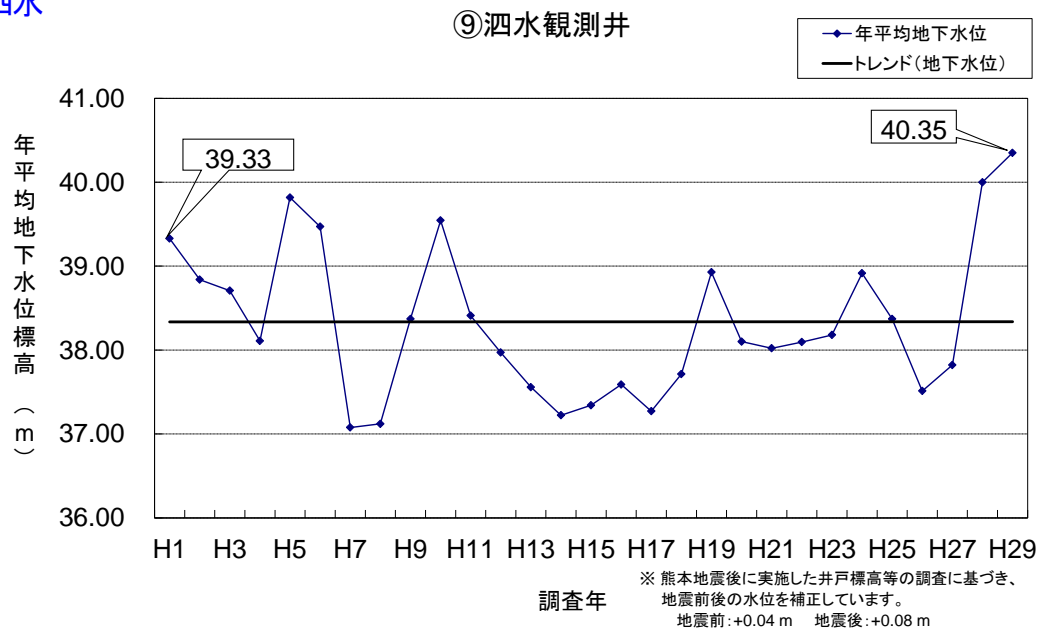
7. 植木



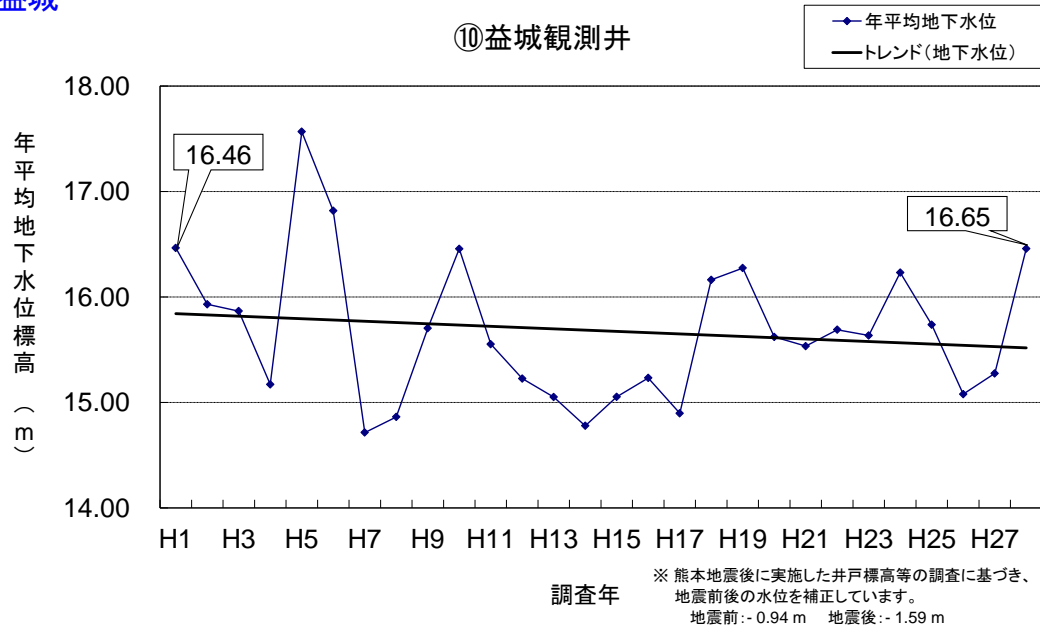
8. 城南



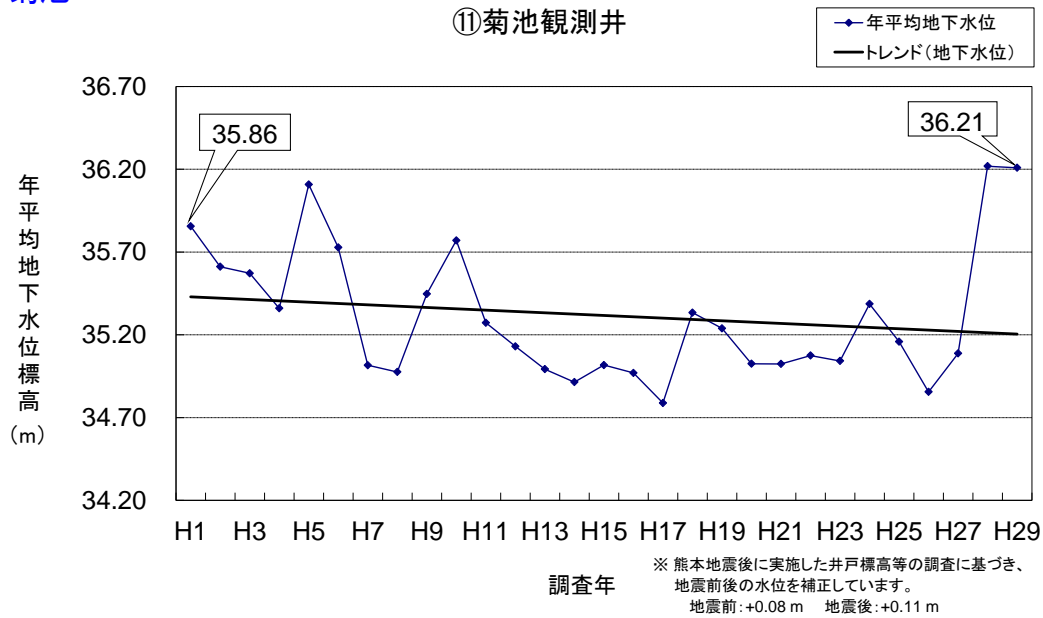
9. 泗水



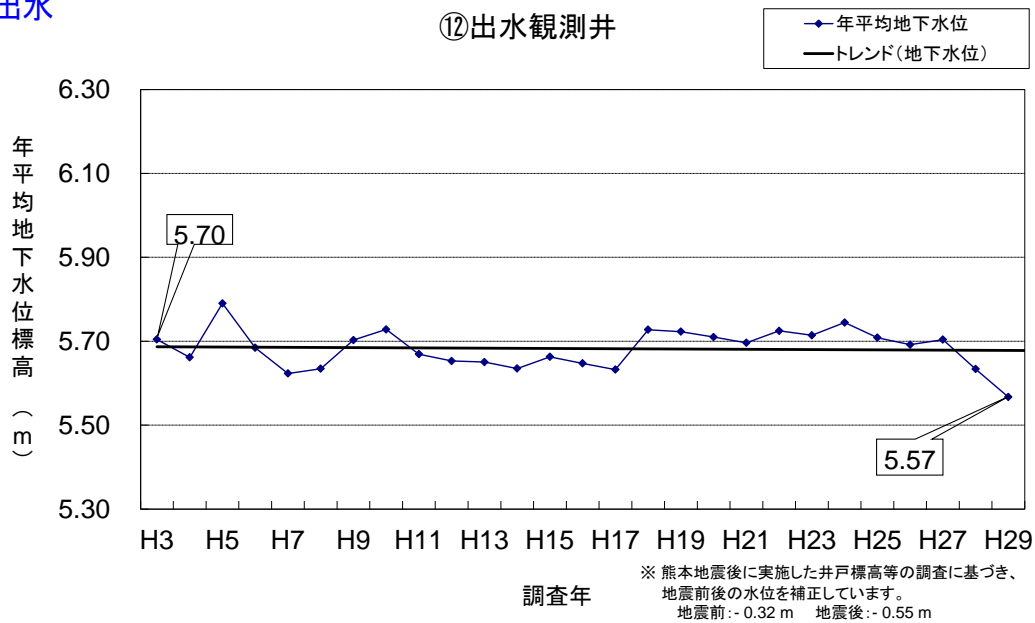
10. 益城



11. 菊池

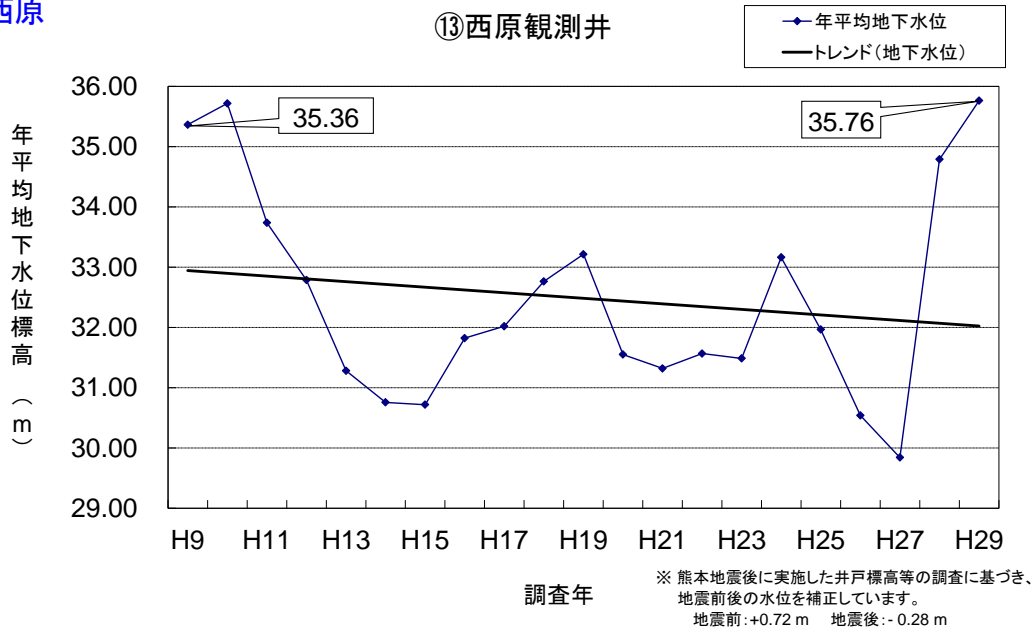


12. 出水



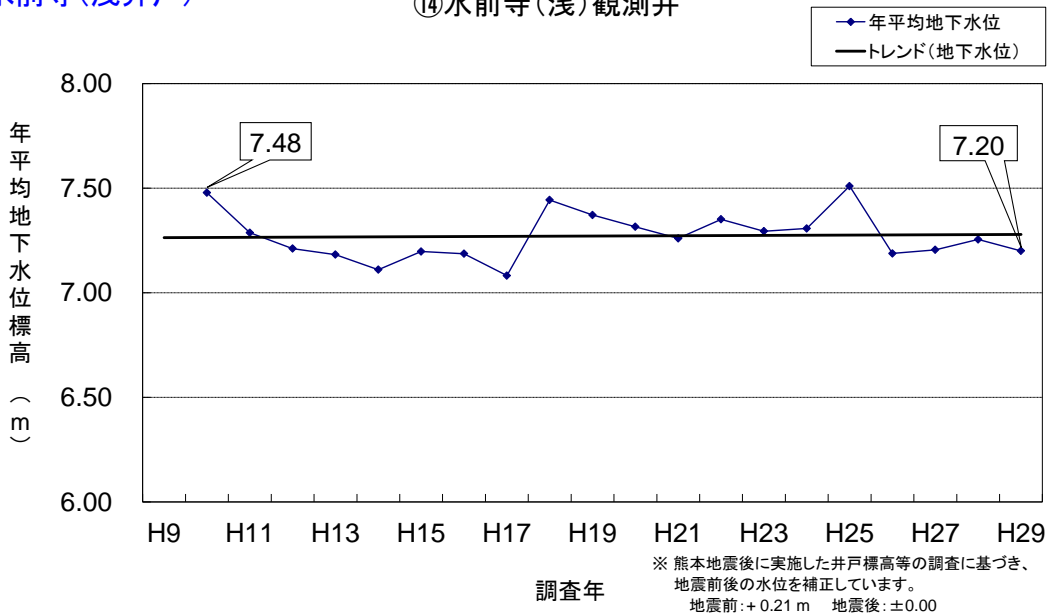
13. 西原

⑬西原観測井



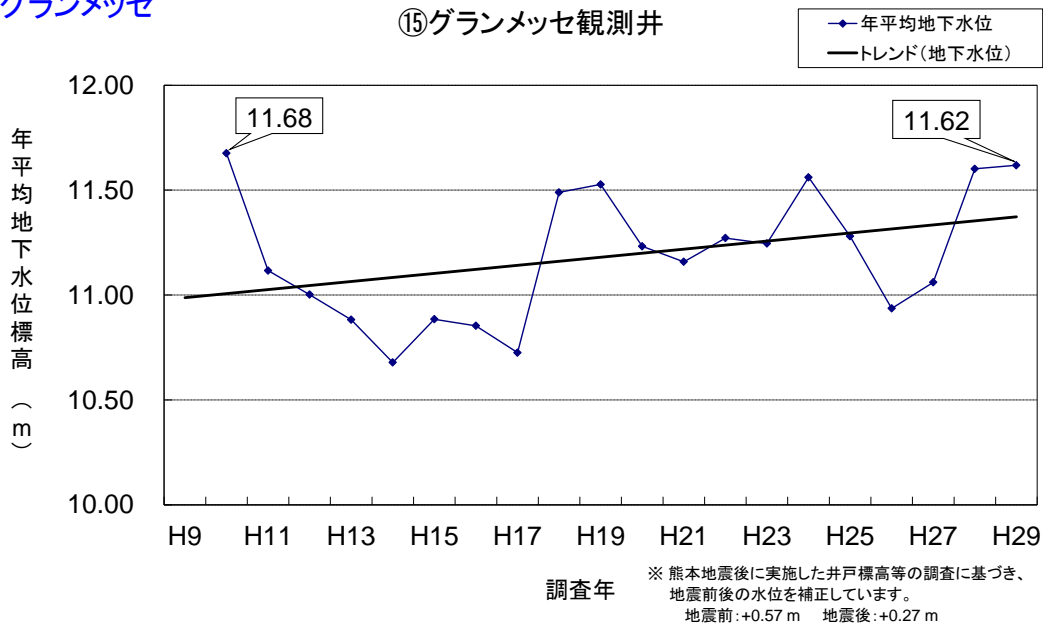
14. 水前寺(浅井戸)

⑭水前寺(浅)観測井



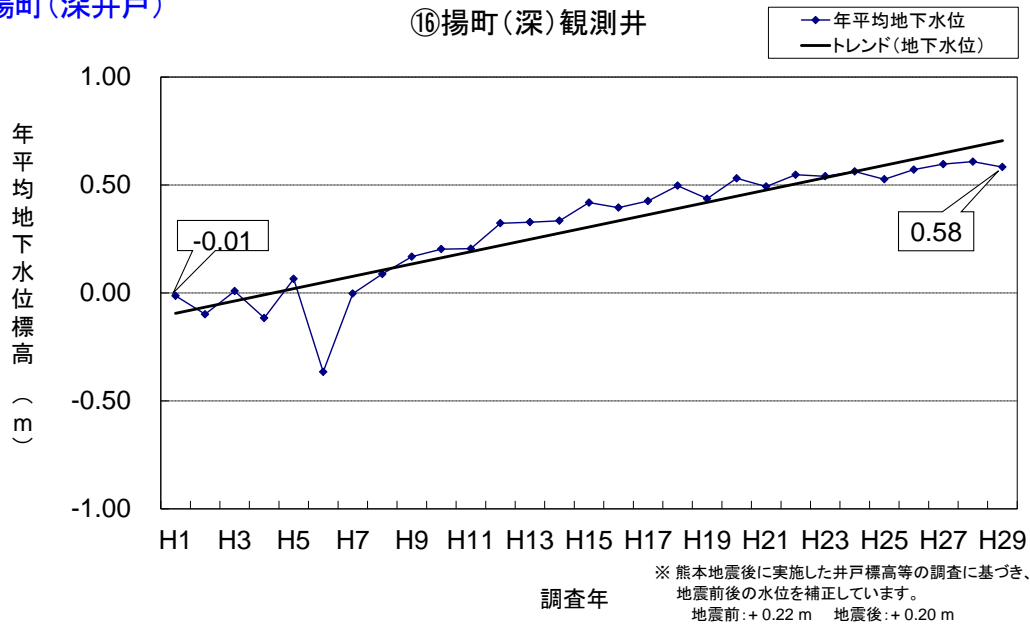
15. グランメッセ

⑮グランメッセ観測井



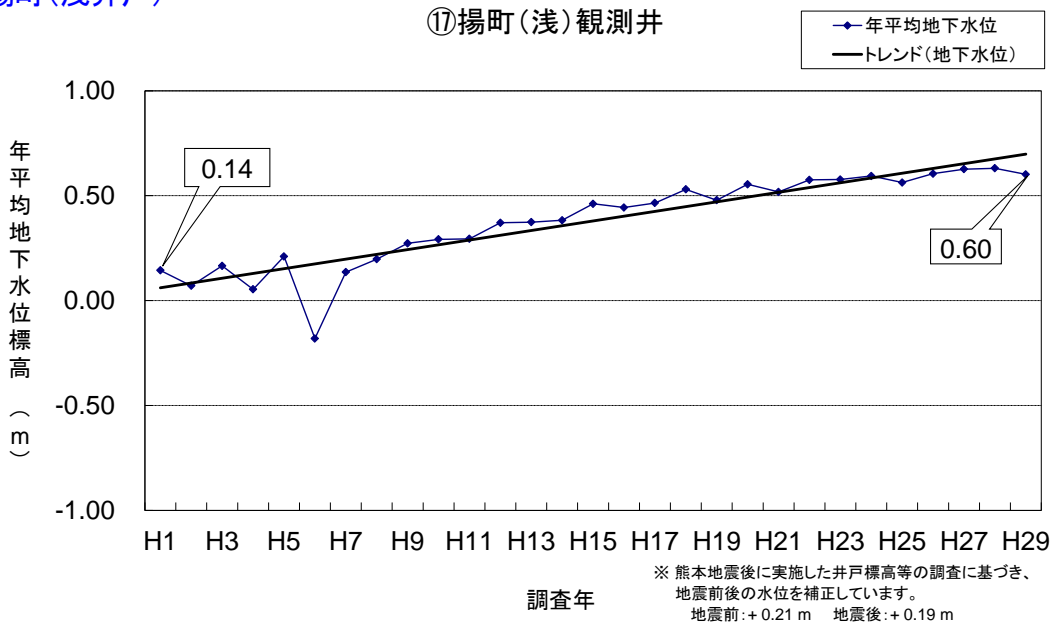
16. 揚町(深井戸)

⑩揚町(深)観測井



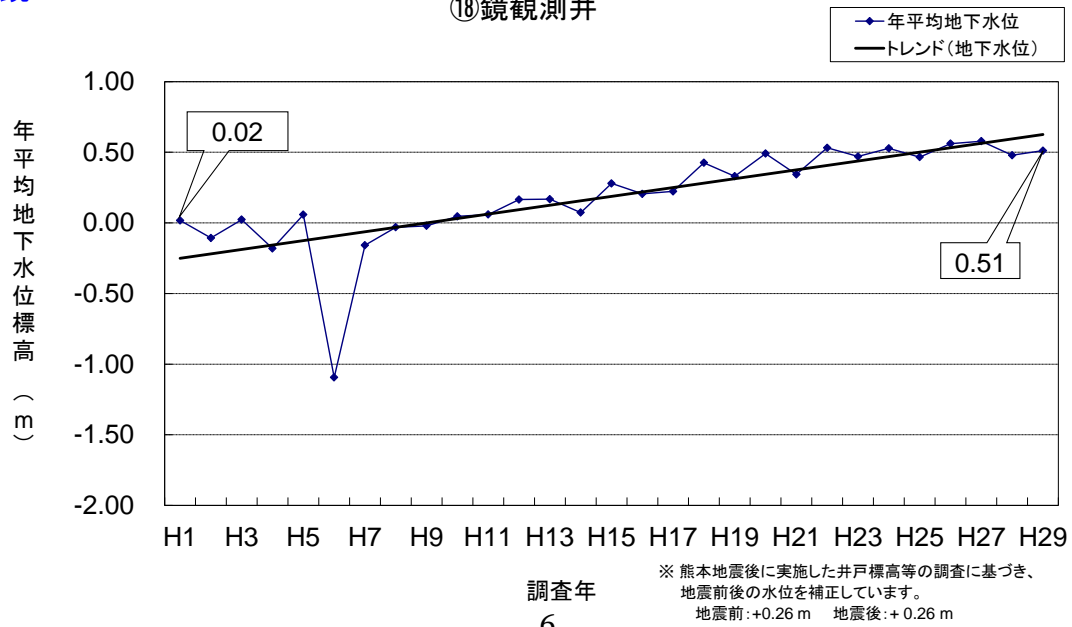
17. 揚町(浅井戸)

⑪揚町(浅)観測井

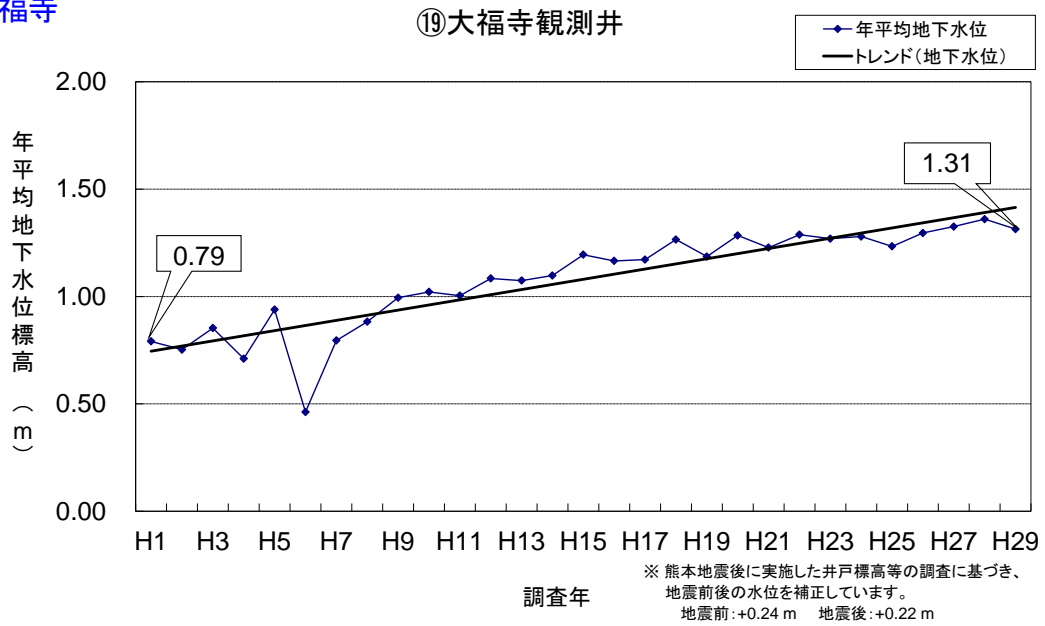


18. 鏡

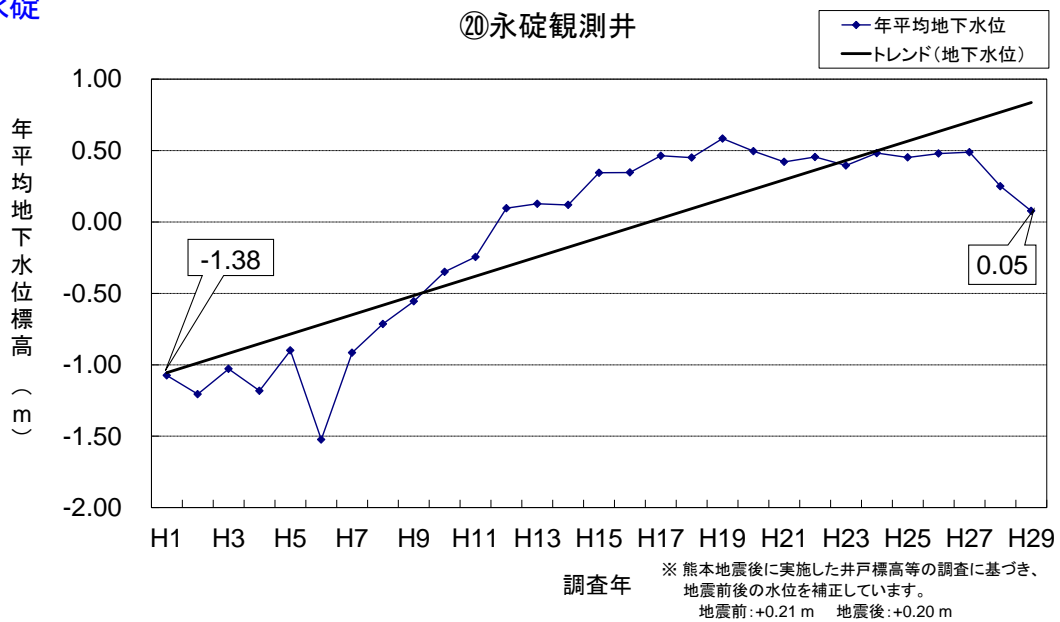
⑫鏡観測井



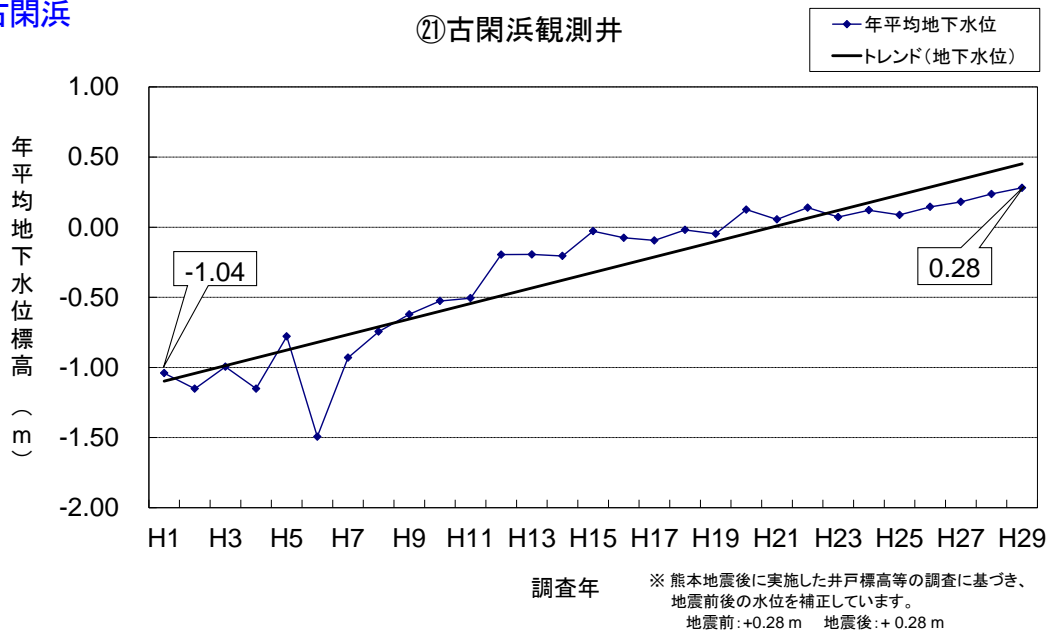
19. 大福寺



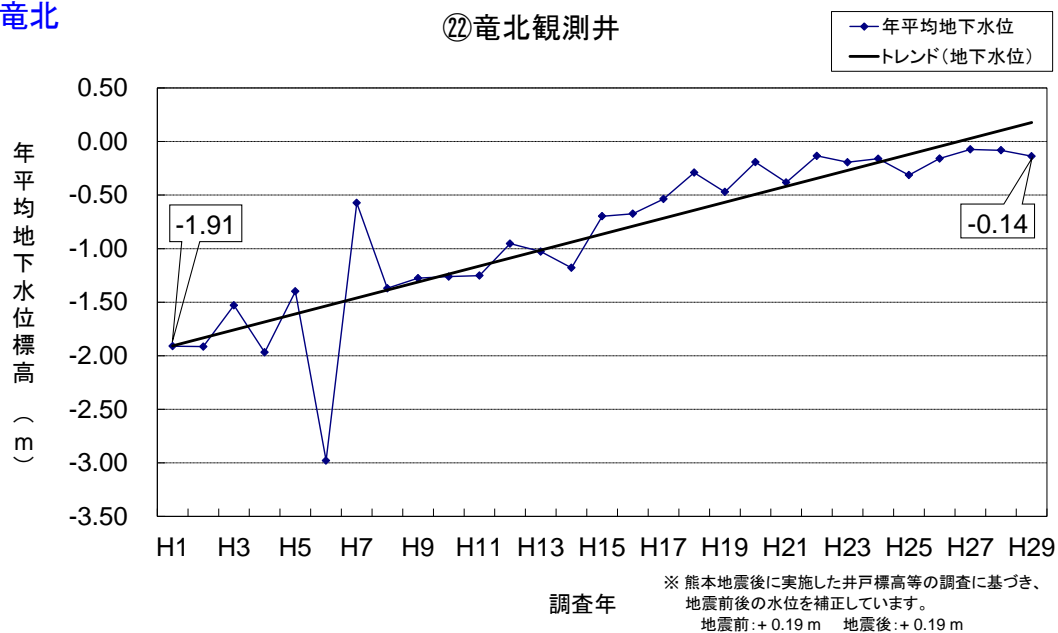
20. 永碓



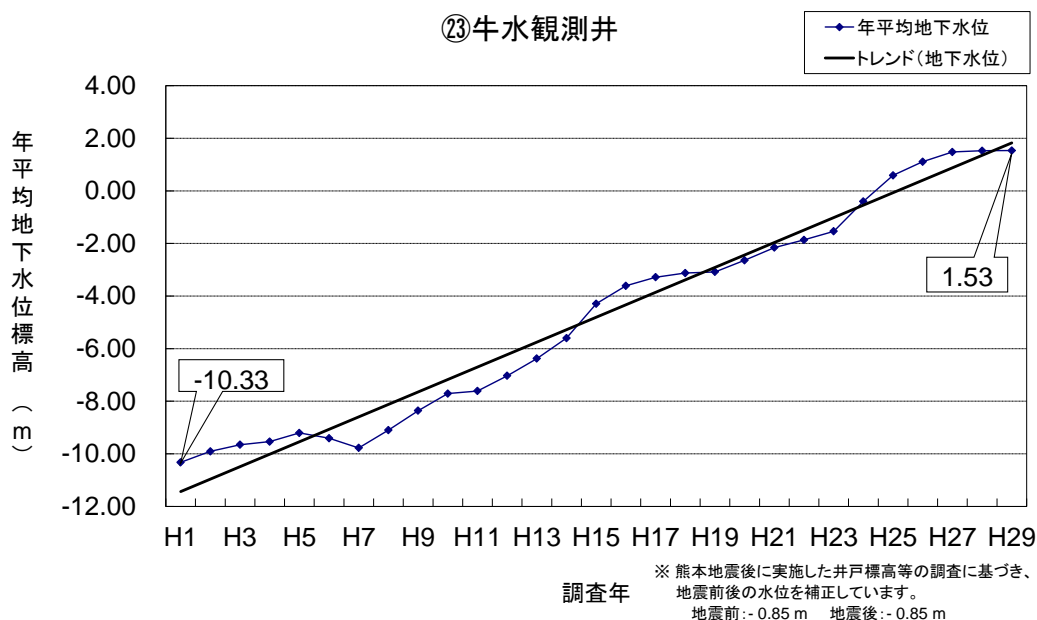
21. 古閑浜



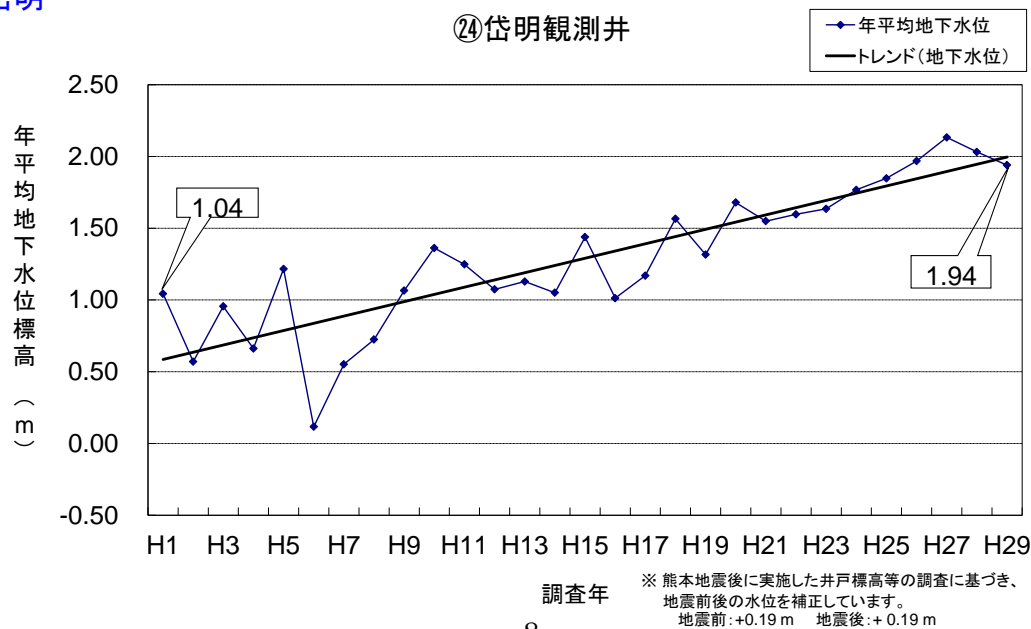
22. 竜北



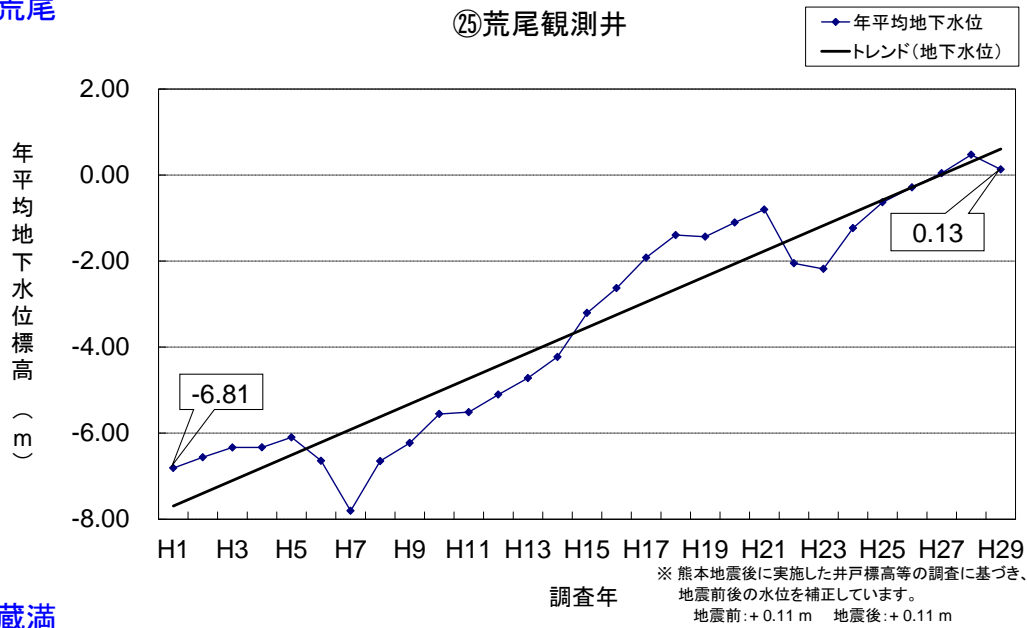
23. 牛水



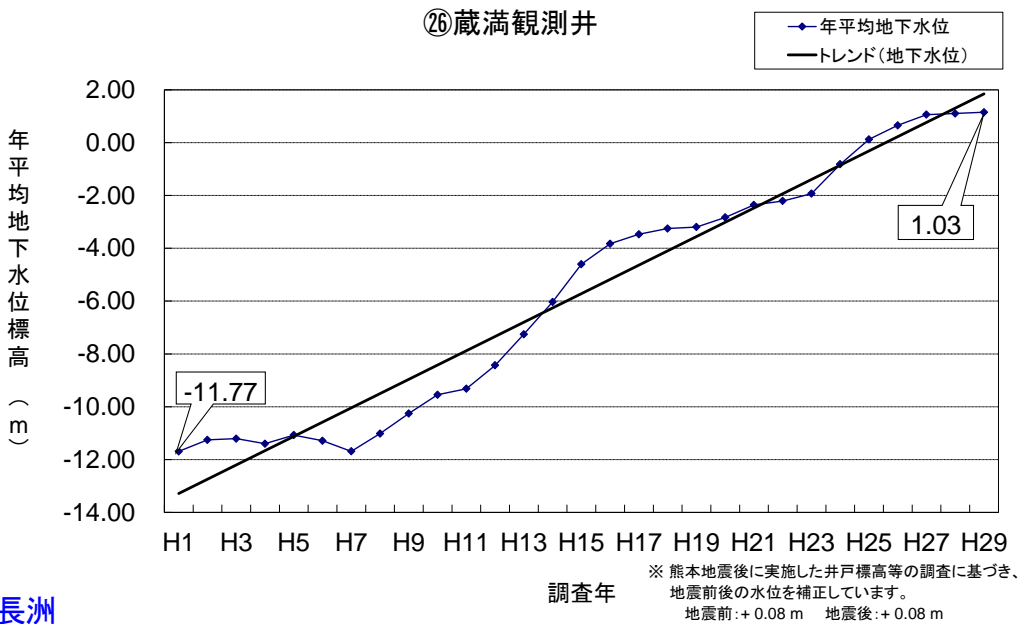
24. 岱明



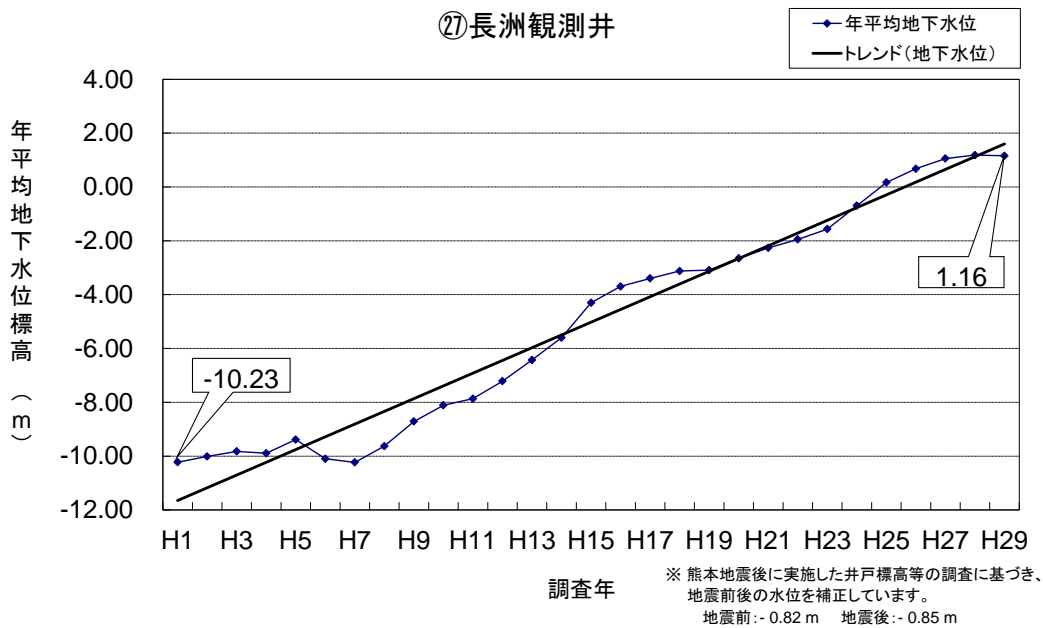
25. 荒尾



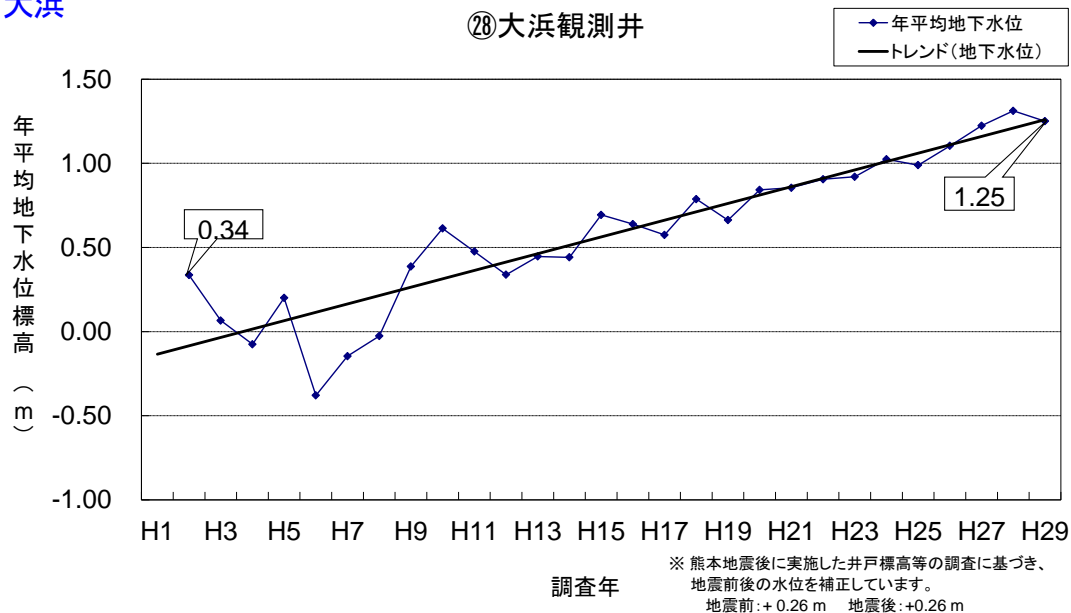
26. 蔵満



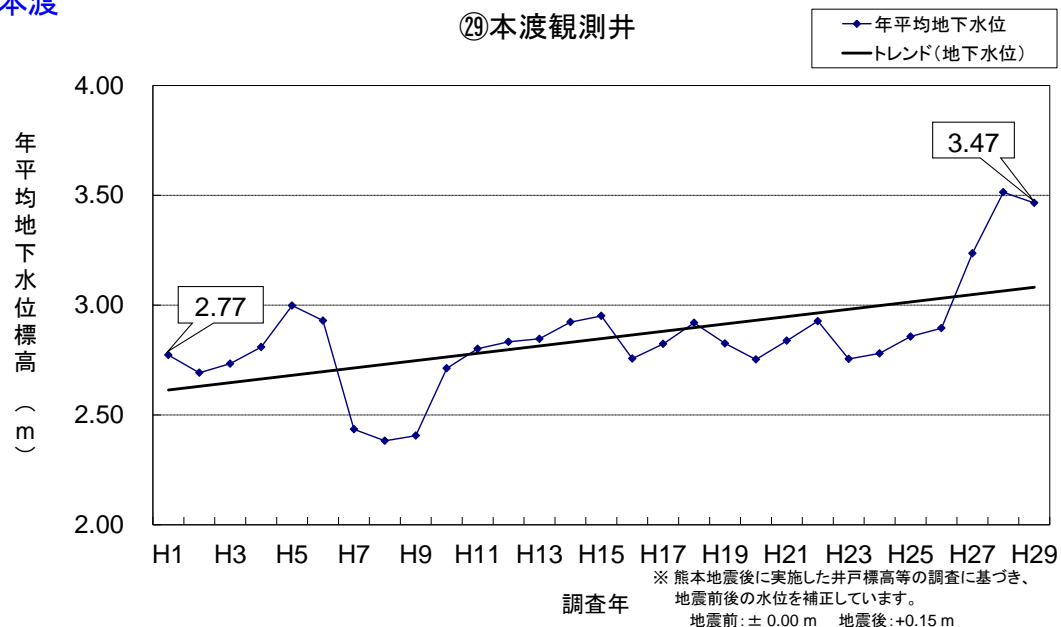
27. 長洲



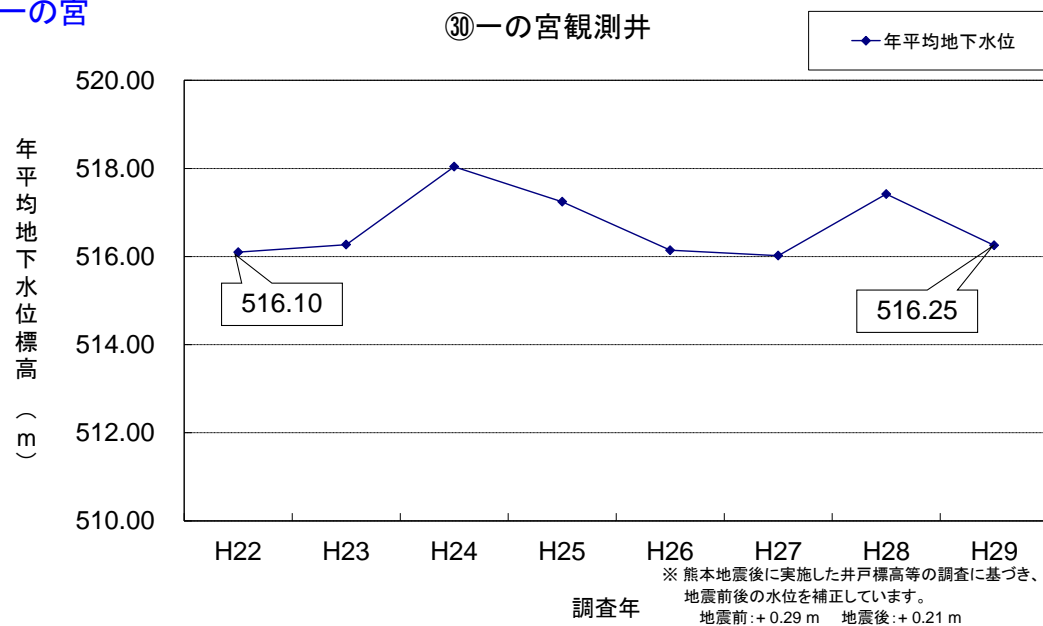
28. 大浜



29. 本渡

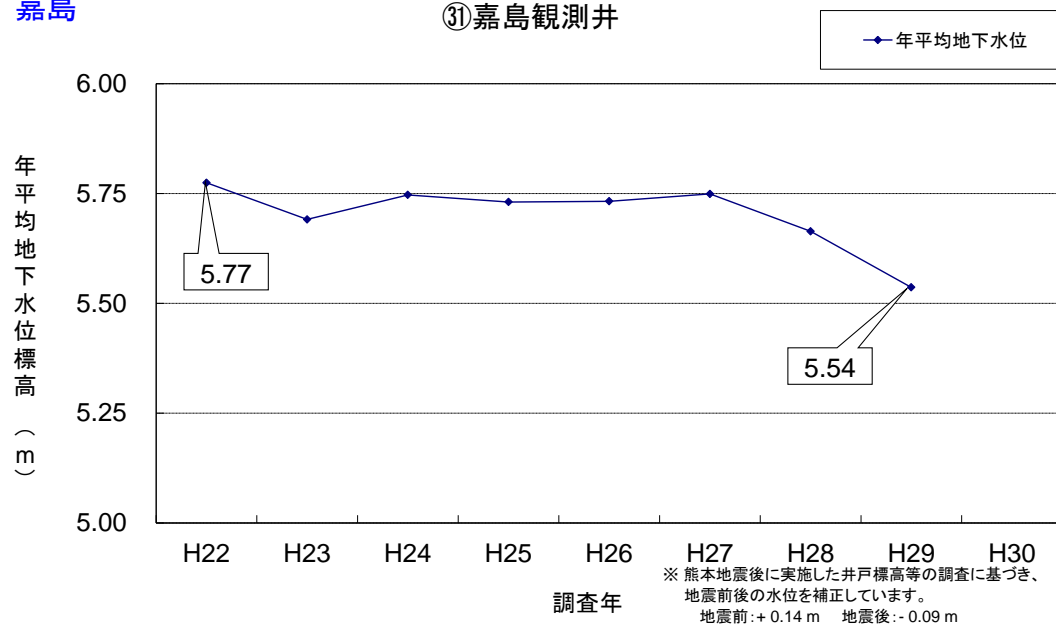


30. 一の宮



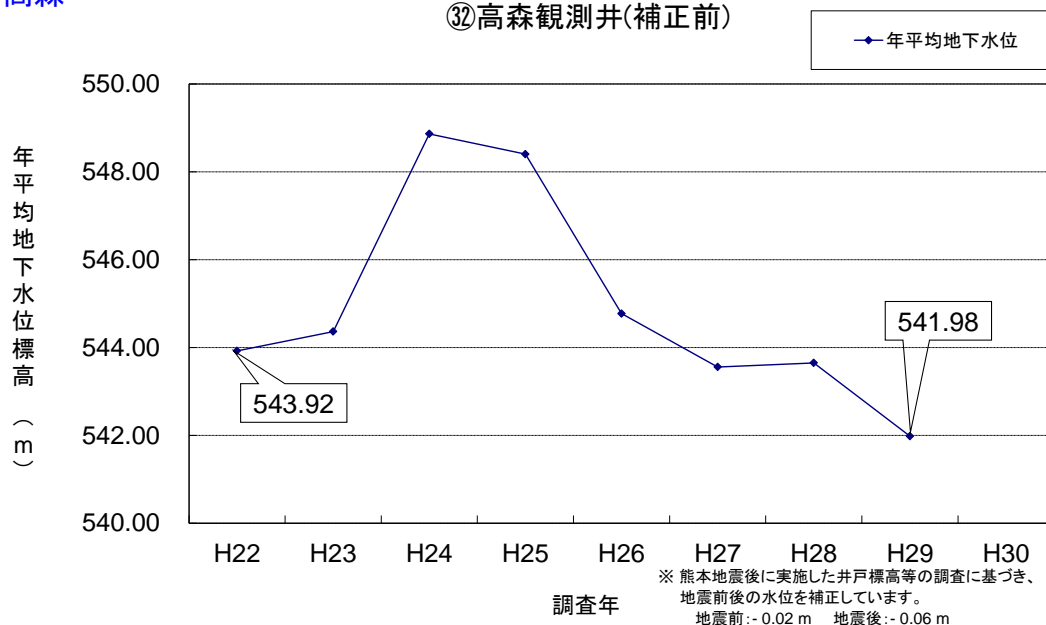
31. 嘉島

③1 嘉島観測井



32. 高森

③2 高森観測井(補正前)



33. 白水

③3 白水観測井

